

Madison, Wisconsin

CITY OF MADISON

CITY ENGINEERING DIVISION

DEPARTMENT OF PUBLIC WORKS

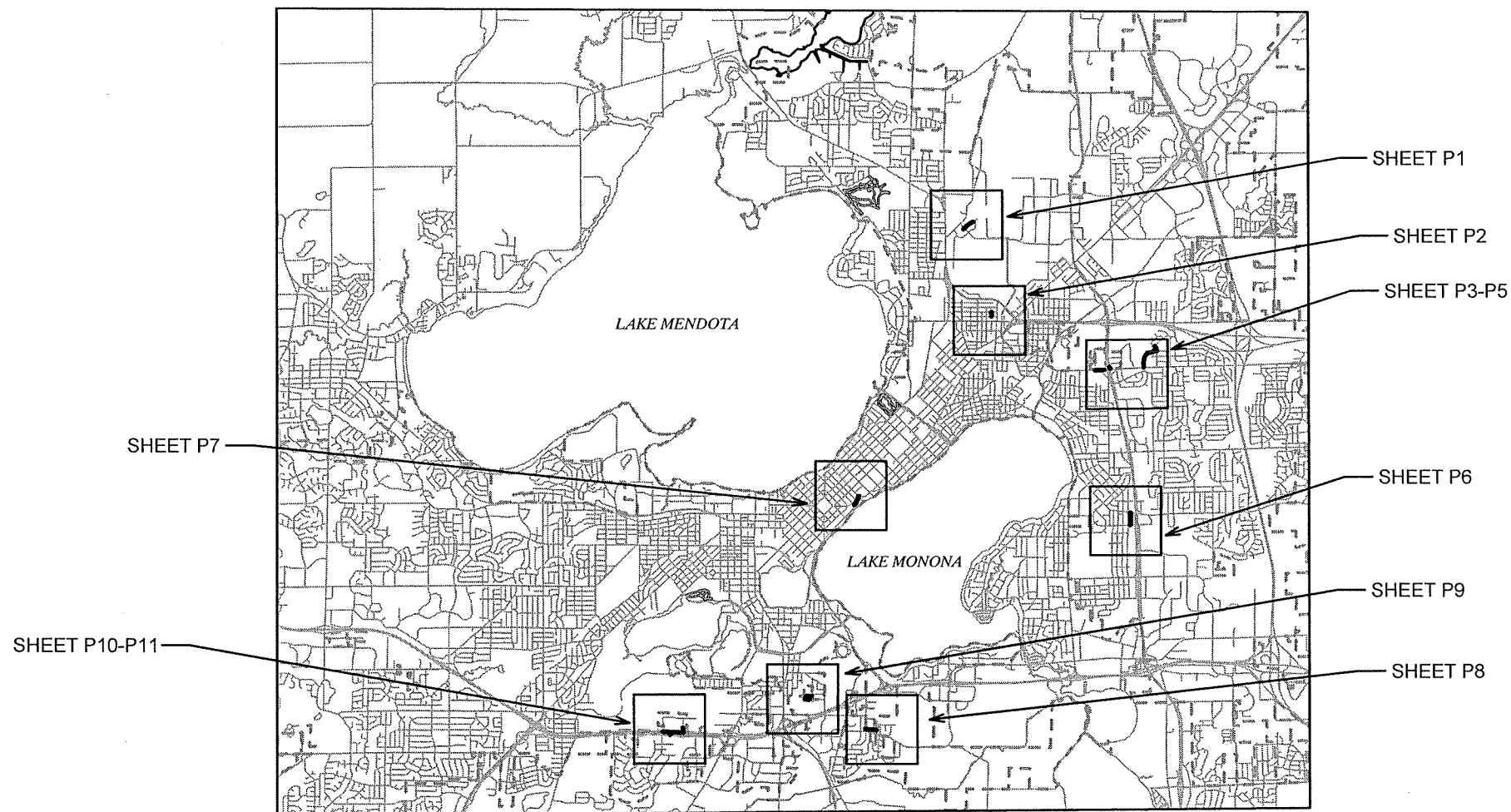
PLAN OF PROPOSED IMPROVEMENT

INDEX OF SHEETS

TITLE	1	TITLE
SHEET NO.	D1	DETAILED LINING LIST
SHEET NO.	P1-P11	UTILITY PLANS

CIPP UV LINING REHABILITATION OF SANITARY SEWERS EAST PHASE 1 - 2023

CITY PROJECT NO. 14486
CONTRACT NO. 9286



PUBLIC IMPROVEMENT PROJECT
APPROVED

FEBRUARY 10, 2023


BY THE COMMON COUNCIL
OF MADISON, WISCONSIN

PUBLIC IMPROVEMENT DESIGN
APPROVED BY:

 Feb 15, 2023

City Engineer Date

SANITARY SEWER
DESIGNED BY:



Feb 15, 2023

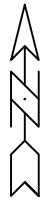
PLOT SCALE: 1 IN=1 FT_XREF

PLOT NAME: ---

REV. DATE: 2/10/2023 11:31 AM

ORIGINATOR: CITY_OF_MADISON

SANITARY SEWER



LOCATION	U.S. STRUCT.	D.S. STRUCT.	DIA (IN)	LENGTH (LF)	MATERIAL	LATERALS	OUTSIDE DROPS	SHEET
Anderson Street/Grimm Street Easement	SAS5730-016	SAS5830-001	8	380	VP	1	0	P-1
Anderson Street/Grimm Street Easement	SAS5830-001	SAS5829-010	8	380	VP	3	0	P-1
Dahle Street & Moland Street Easement	SAS5936-006	SAS5936-011	8	285	VP	2	0	P-2
Milwaukee Street	SAS6440-003	SAS6440-002	15	300	VP	2	0	P-3
Milwaukee Street	SAS6440-002	SAS6440-001	15	262	VP	2	1	P-3
Milwaukee Street/US-51 Ramp	SAS6540-021	SAS6539-012	8	108	VP	0	0	P-3
Stein Avenue / Starkweather-Milwaukee Greenway	SAS6738-009	SAS6738-008	8	175	VP	2	0	P-4
Easley Lane / Starkweather-Milwaukee Greenway	SAS6738-014	SAS6738-008	12	189	VP	0	0	P-4
Starkweather-Milwaukee Greenway	SAS6738-008	SAS6738-017	15	295	VP	0	0	P-4
Starkweather-Milwaukee Greenway	SAS6738-017	SAS6639-004	15	341	VP	0	0	P-4
Starkweather-Milwaukee Greenway	SAS6639-004	SAS6639-003	15	281	VP	0	0	P-4
Starkweather-Milwaukee Greenway	SAS6639-003	SAS6639-002	15	350	VP	0	0	P-5
Starkweather-Milwaukee Greenway	SAS6639-002	SAS6639-001	15	340	VP	0	0	P-5
Camden Road/South Stoughton Frontage Road Easement	SAS6651-007	SAS6650-009	8	376	VP	11	0	P-6
Camden Road/South Stoughton Frontage Road Easement	SAS6650-009	SAS6650-015	8	397	VP & PVC	6	0	P-6
South Hancock Street/ East Wilson Street Parking Lot	SAS 5249-001	SAS 5249-030	18	128	CI	0	0	P-7
South Hancock Street/ East Wilson Street Parking Lot	SAS 5249-030	SAS 5249-031	18	270	CI	0	0	P-7
South Hancock Street/ East Wilson Street Parking Lot	SAS 5249-031	SAS 5249-015	18	223	CI	0	0	P-7
Moorland Road/Badger Lane Easement	SAS5365-009	SAS5365-008	8	342	VP	3	0	P-8
Moorland Road/Badger Lane Easement	SAS5365-008	SAS5265-017	8	400	VP	4	0	P-8
Nygaard Street	SAS5063-023	SAS5063-017	8	155	VP	0	0	P-9
Nygaard Street	SAS5063-025	SAS5063-017	8	105	VP	0	0	P-9
Sundstrom Street	SAS5063-017	SAS5063-016	8	213	VP	1	0	P-9
Sunny Meade Lane	SAS5063-016	SAS5063-015	8	270	VP	2	0	P-9
Sunny Meade Lane	SAS5063-024	SAS5063-016	8	78	VP	0	0	P-9
Whalen Lane	SAS4466-007	SAS4466-011	8	298	VP & CI	0	0	P-10
West Beltline Frontage Road	SAS4466-011	SAS4466-012	8	240	VP	0	0	P-10
West Beltline Frontage Road	SAS4466-012	SAS4366-027	8	285	VP	0	0	P-10
West Beltline Frontage Road	SAS4366-027	SAS4366-006	8	270	VP	0	0	P-11
West Beltline Frontage Road (Beltline crossing)	SAS4366-010	SAS4366-006	12	180	CI	0	0	P-11
West Beltline Frontage Road	SAS4366-006	SAS4366-007	12	189	VP	0	0	P-11
West Beltline Frontage Road	SAS4366-007	SAS4366-018	12	301	VP	0	0	P-11

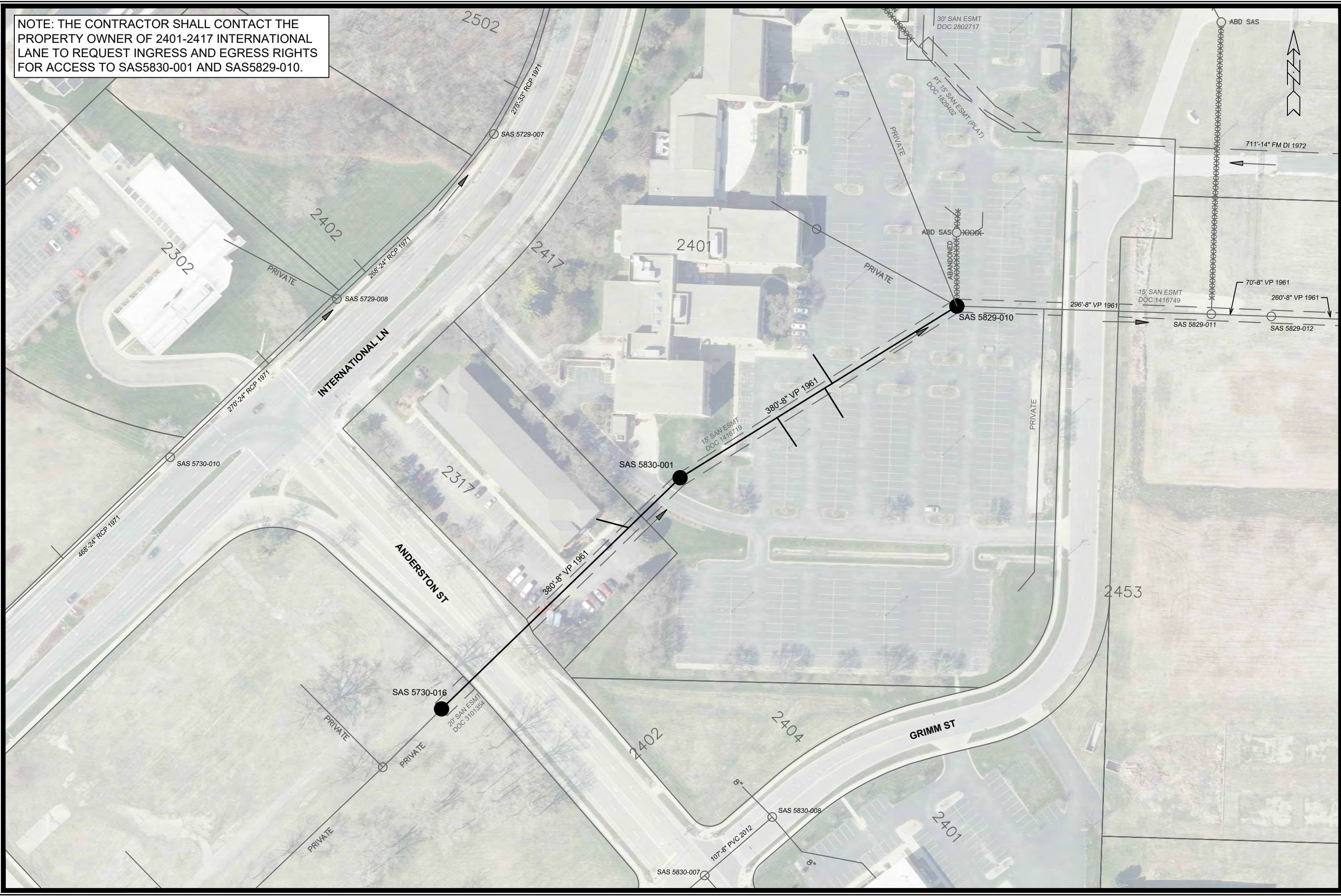
MARK	REVISION	DATE	BY
14486		2/10/2023 12:03 PM	
Designed By: EAC	Scale:		

14486
MADISON, WI
CONTRACT NO: 9286
D-1 DETAILED LINING LIST
CIPP UV LINING REHAB OF SANITARY SEWERS EAST PHASE 1 - 2023
 F:\Encommon\Trenchless2023\MH2\MH14486 - CIPP UV East P1\CAD\14486 (EAST) Plans.dwg



14486
D-1

NOTE: THE CONTRACTOR SHALL CONTACT THE PROPERTY OWNER OF 2401-2417 INTERNATIONAL LANE TO REQUEST INGRESS AND EGRESS RIGHTS FOR ACCESS TO SAS5830-001 AND SAS5829-010.



MARK	REVISION	DATE	BY

14486
 MADISON, WI
 CONTRACT NO: 9286



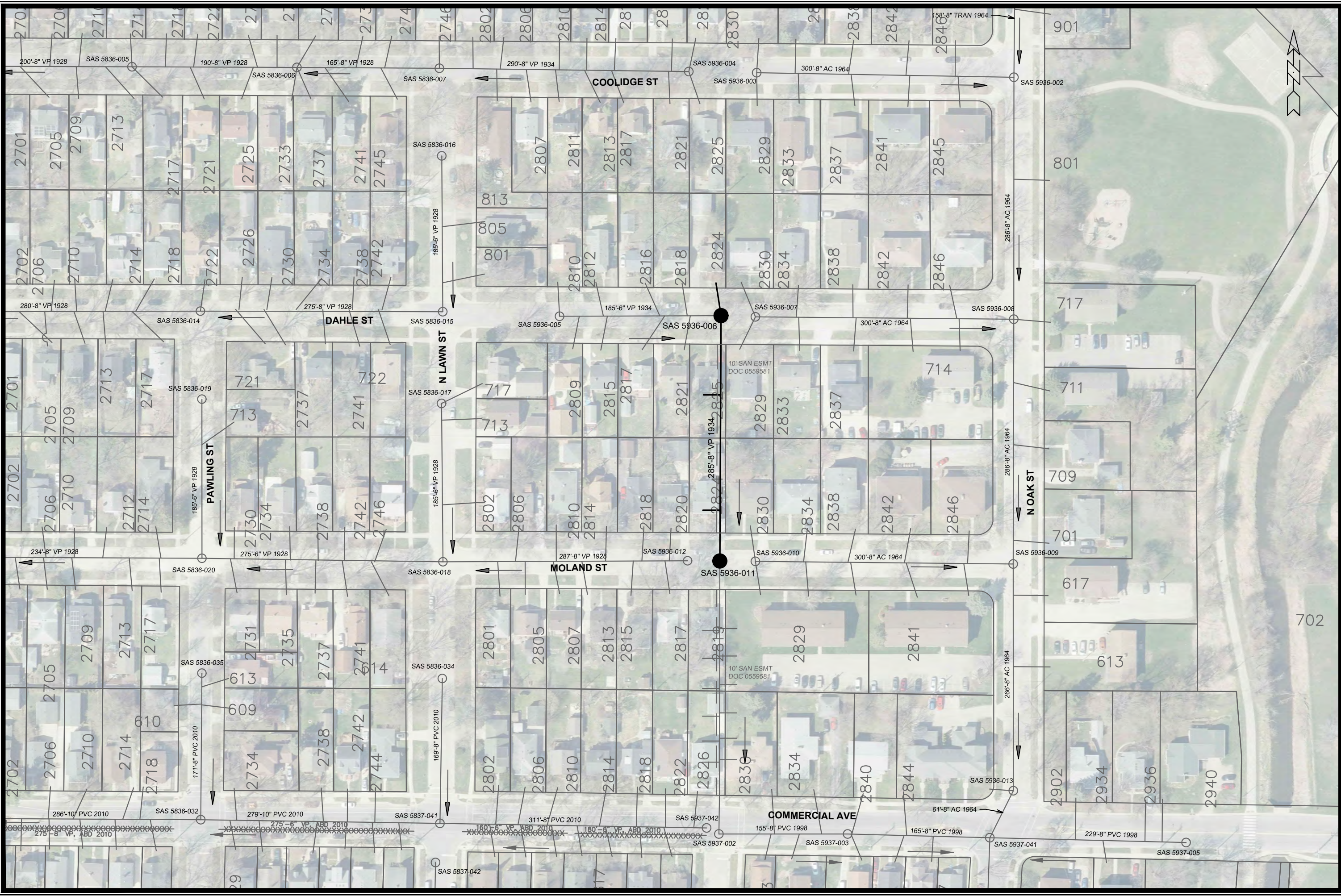
14486
 P-1

14486
 27/02/2023 12:04 PM
 Scale: 1" = 100'
 P-1

P-1 UTILITY PLAN

CIPP UV LINING REHAB OF SANITARY SEWERS EAST PHASE 1 - 2023

F:\Encommon\Trenchless\2023 MH2\MH14486 - CIPP UV East P1\CAD\14486 (EAST) Plans.dwg



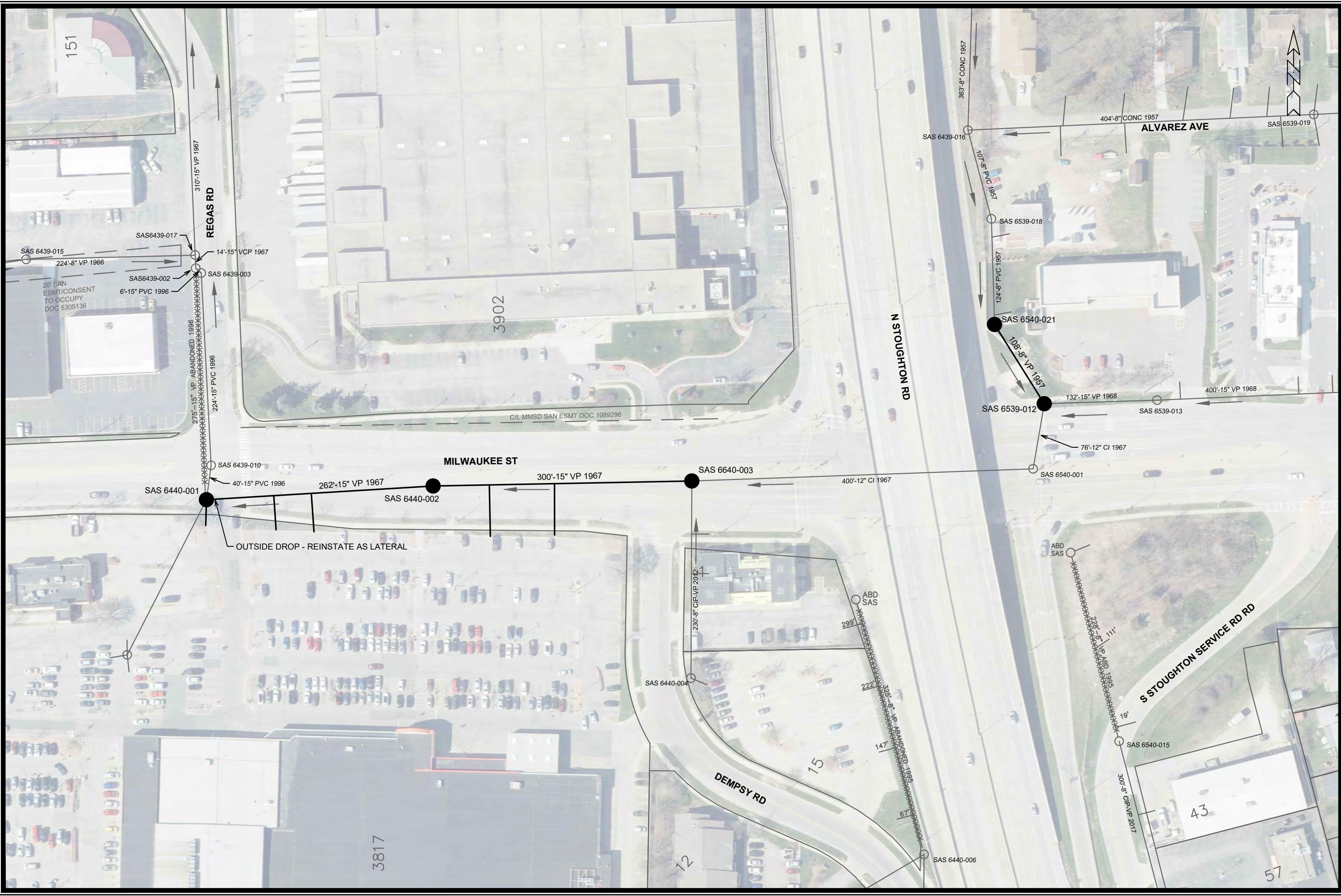
MARK	REVISION	DATE	BY
14486	14486	2/10/2023	12:05 PM

14486
MADISON, WI
CONTRACT NO: 9286

P-2 UTILITY PLAN
CIPP UV LINING REHAB OF SANITARY SEWERS EAST PHASE 1 - 2023
 F:\Encommon\Trenchless\2023 MH2\MH14486 - CIPP UV East P1\CAD\14486 (EAST) Plans.dwg



14486
P-2



20' SAN ESMT/CONSENT TO OCCUPY DOC 5305136

OUTSIDE DROP - REINSTATE AS LATERAL

C/L MMSD SAN ESMT DOC 1089296

MARK	REVISION	DATE	BY

14486

MADISON, WI

CONTRACT NO: 9286

14486

14486

14486

14486

14486

14486

14486

14486

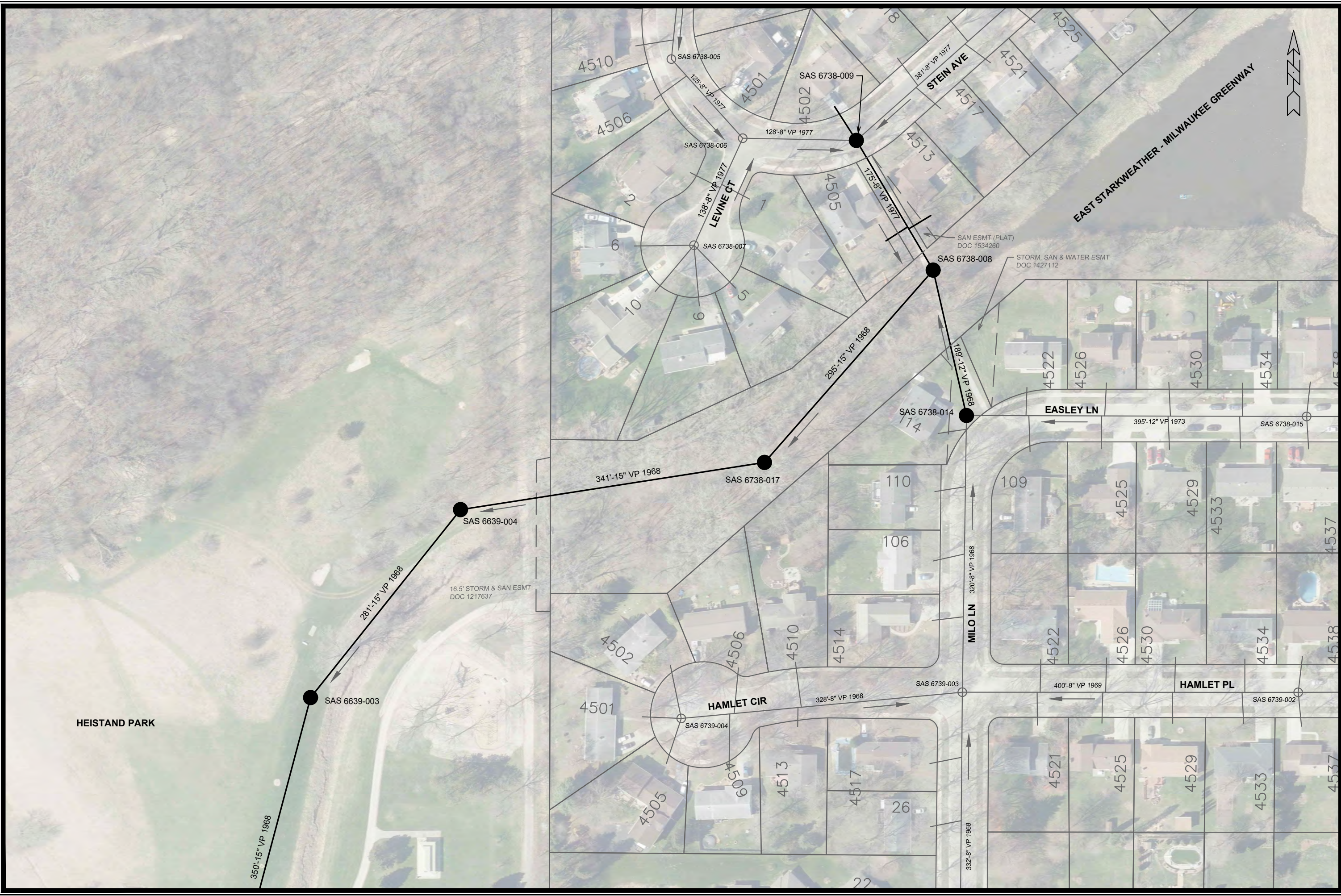
14486



14486

P-3

P-3 UTILITY PLAN
 CIPP UV LINING REHAB OF SANITARY SEWERS EAST PHASE 1 - 2023
 F:\Encommon\Trenchless\2023 MH2\MH14486 - CIPP UV East P1\CAD\14486 (EAST) Plans.dwg



MARK	REVISION	DATE	BY
14486	14486	2/10/2023	P-4

14486
 MADISON, WI
 CIPP UV LINING REHAB OF SANITARY SEWERS EAST PHASE 1 - 2023
 CONTRACT NO: 9286
 P-4 UTILITY PLAN
 F:\Encommon\Trenchless\2023 MH2\MH14486 - CIPP UV East P1\CAD\14486 (EAST) Plans.dwg



14486
 P-4



MARK	REVISION	DATE	BY

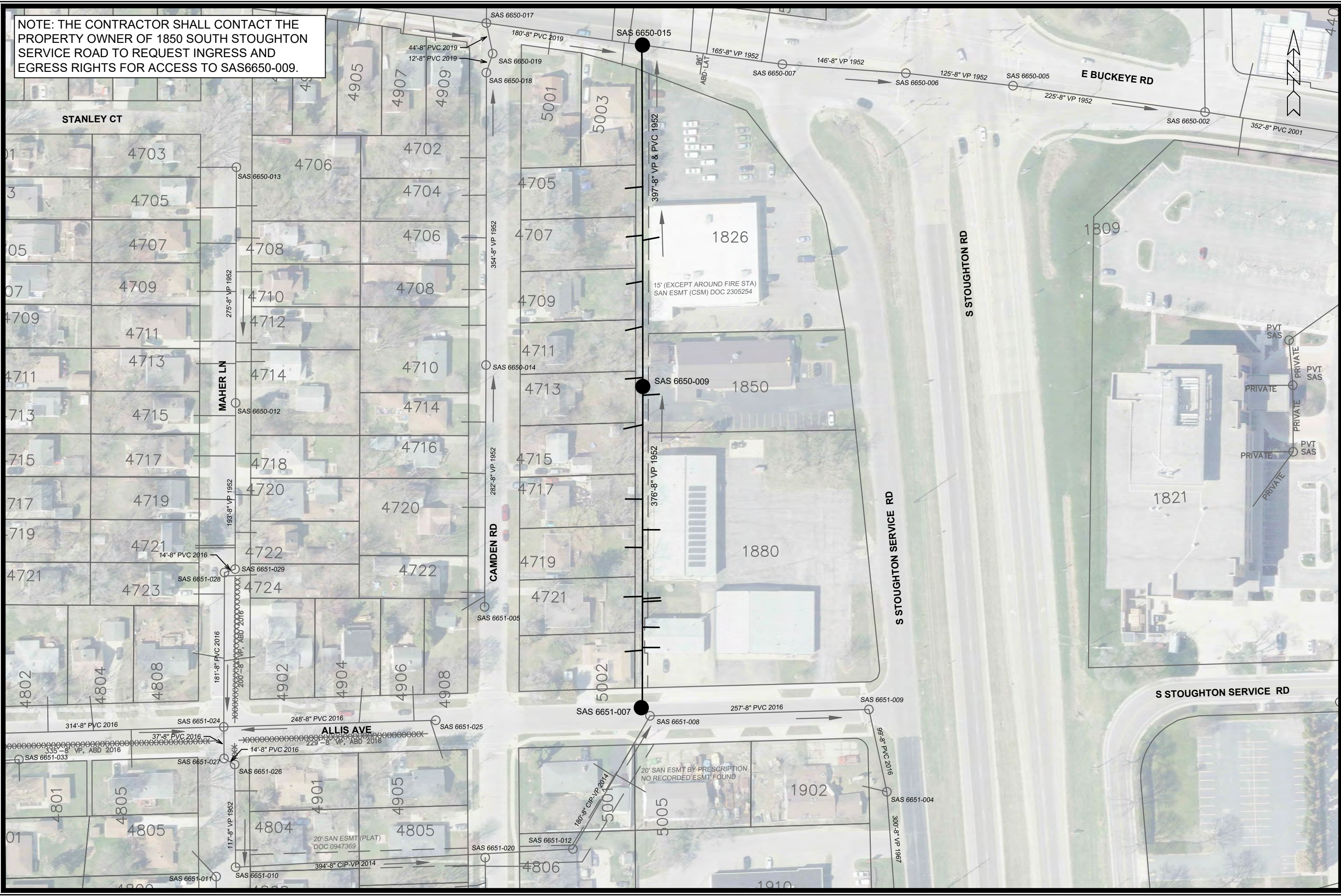
14486
MADISON, WI
CONTRACT NO: 9286
P-5 UTILITY PLAN
CIPP UV LINING REHAB OF SANITARY SEWERS EAST PHASE 1 - 2023
 F:\Encommon\Trenchless\2023 MH2\MH14486 - CIPP UV East P1\CAD\14486 (EAST) Plans.dwg



14486
P-5

Designed By: EAC
 Date: 2/10/2023 12:08 PM
 Scale: 1" = 100'
P-5

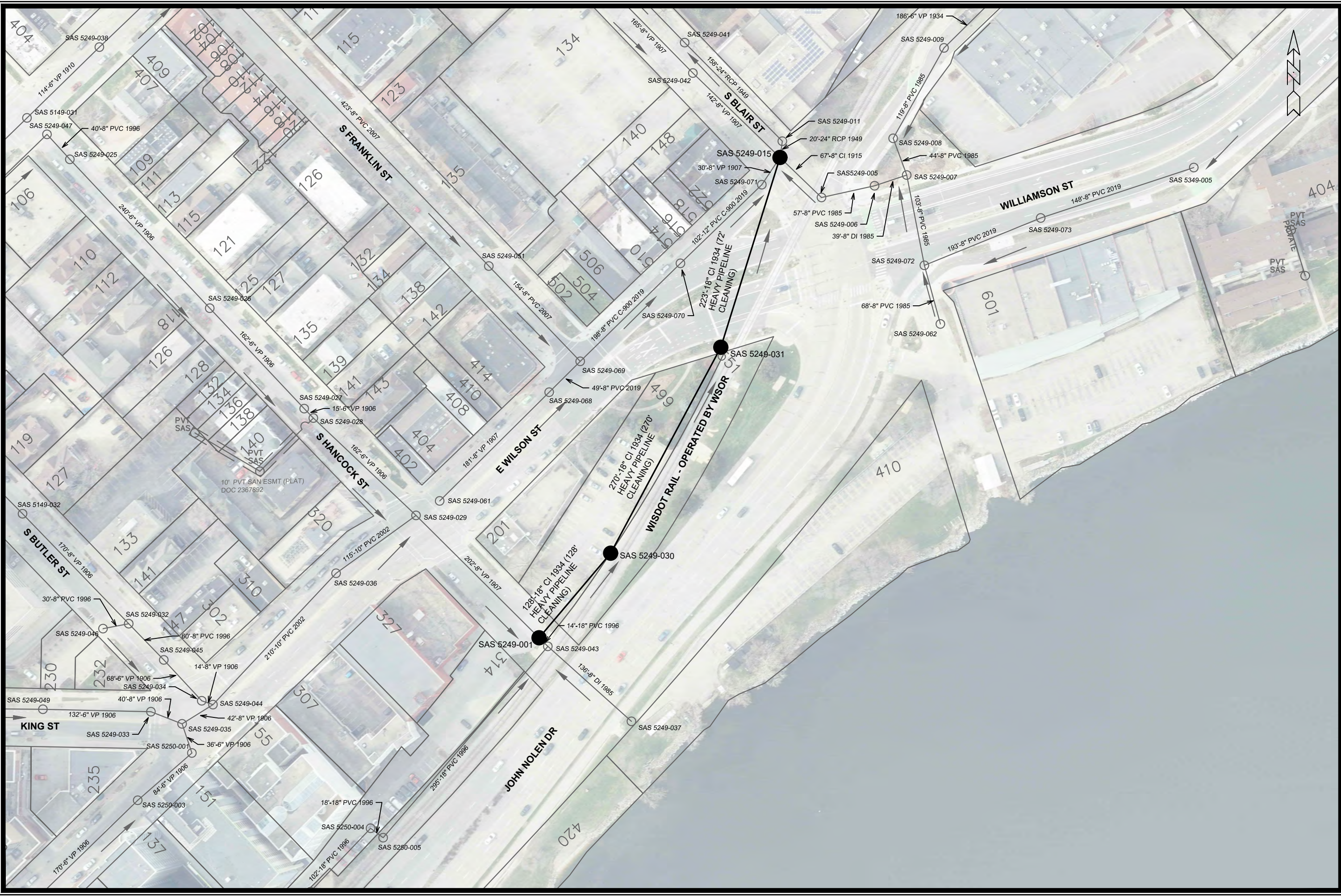
NOTE: THE CONTRACTOR SHALL CONTACT THE PROPERTY OWNER OF 1850 SOUTH STOUGHTON SERVICE ROAD TO REQUEST INGRESS AND EGRESS RIGHTS FOR ACCESS TO SAS6650-009.



MARK	REVISION	DATE	BY
14486		2/10/2023 12:09 PM	P-6

14486
 MADISON, WI
 CIPP UV LINING REHAB OF SANITARY SEWERS EAST PHASE 1 - 2023
 CONTRACT NO: 9286

P-6 UTILITY PLAN
 CITY OF MADISON
 WISCONSIN
 14486
 P-6

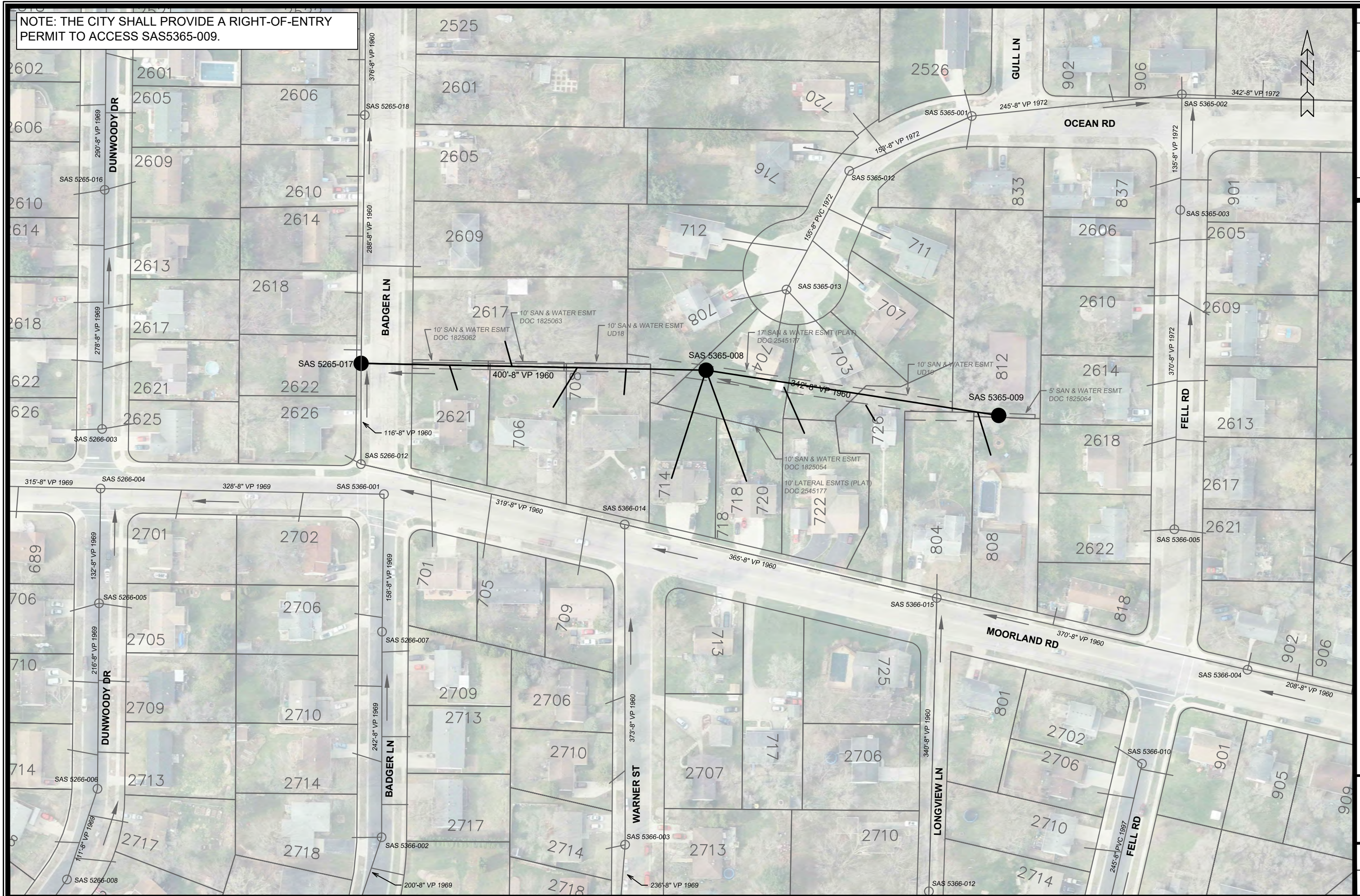


MARK	REVISION	DATE	BY
14486		2/10/2023 12:10 PM	P-7

14486
 MADISON, WI
 CIPP UV LINING REHAB OF SANITARY SEWERS EAST PHASE 1 - 2023
 CONTRACT NO: 9286
 F:\Encommon\Trenchless2023 MH2\MH14486 - CIPP UV East P1\CAD\14486 (EAST) Plans.dwg

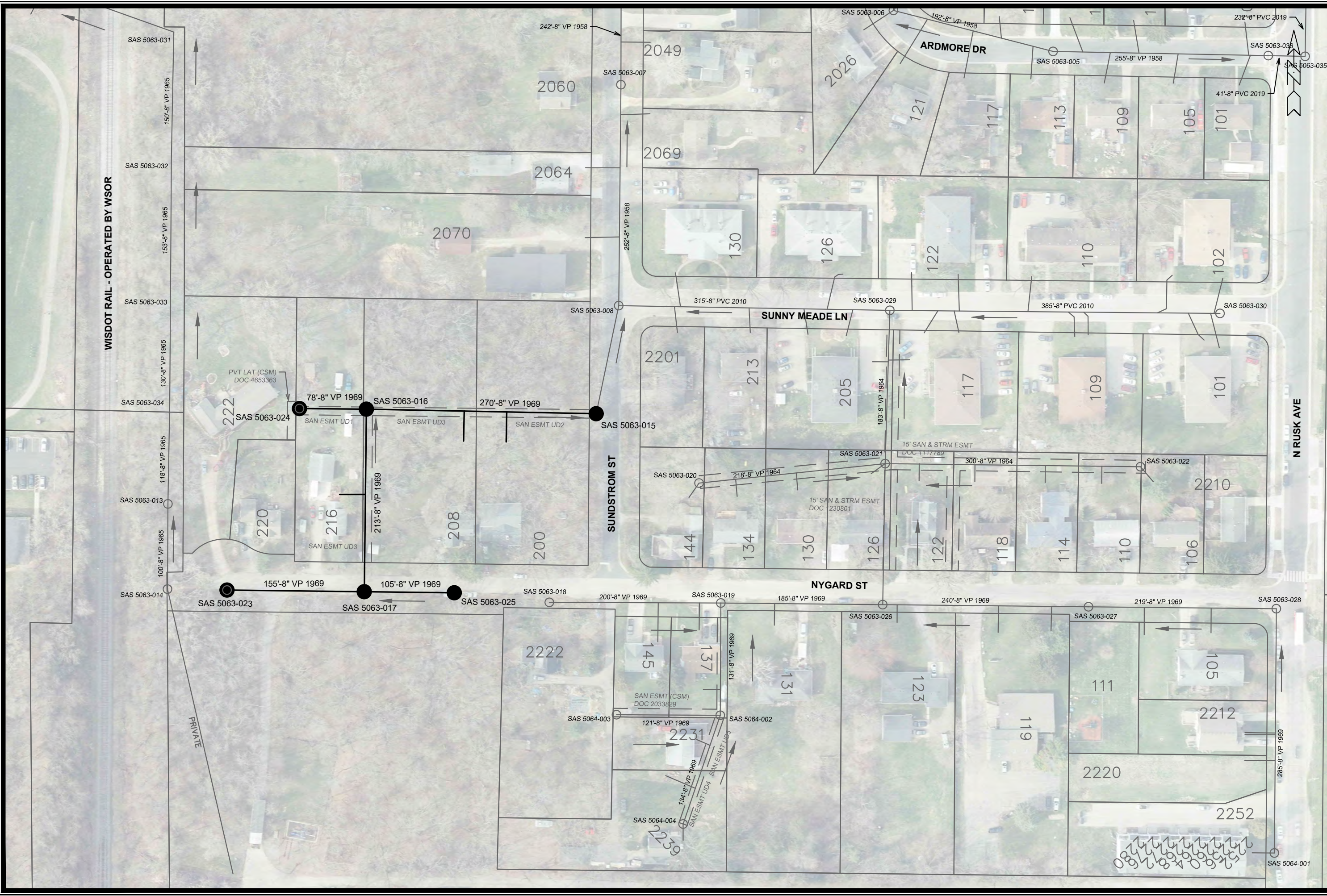


NOTE: THE CITY SHALL PROVIDE A RIGHT-OF-ENTRY PERMIT TO ACCESS SAS5365-009.



MARK	REVISION	DATE	BY
14486		2/10/2023 12:11 PM	P-8
Designed By: EAC	Date: 2/10/2023 12:11 PM	Scale: 1" = 100'	P-8

14486	MADISON, WI	CONTRACT NO: 9286
P-8 UTILITY PLAN	CIPP UV LINING REHAB OF SANITARY SEWERS EAST PHASE 1 - 2023	
<p>F:\Encommon\Trenchless\2023 MH2\MH14486 - CIPP UV East P1\CAD\14486 (EAST) Plans.dwg</p>		
		
14486	P-8	



MARK	REVISION	DATE	BY

14486
MADISON, WI
CONTRACT NO: 9286

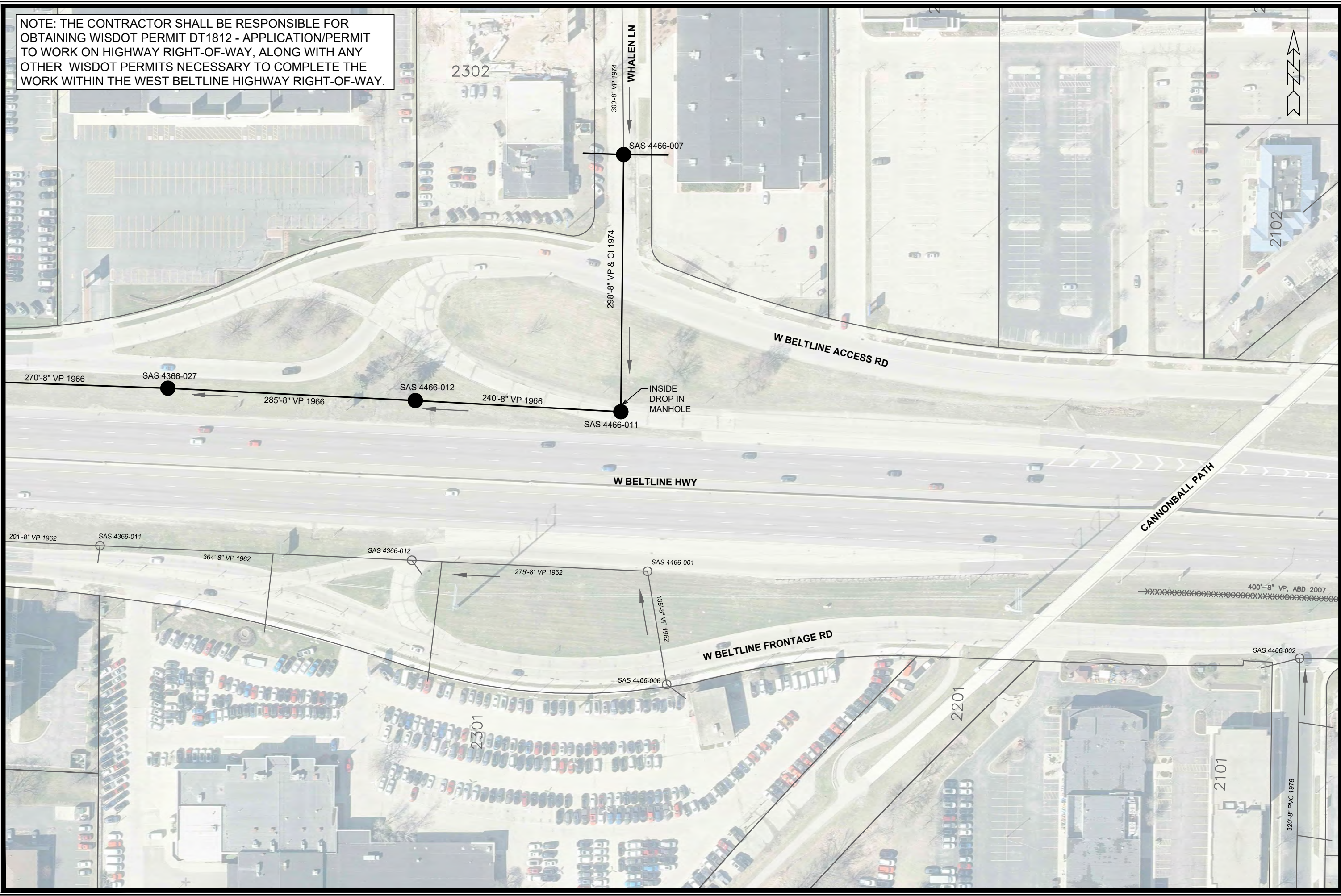
P-9 UTILITY PLAN
CIPP UV LINING REHAB OF SANITARY SEWERS EAST PHASE 1 - 2023

F:\Encommon\Trenchless\2023 MH2\MH14486 - CIPP UV East P1\CAD\14486 (EAST) Plans.dwg
Designed By: EAC Date: 2/10/2023 12:12 PM Scale: 1" = 100'



14486
P-9

NOTE: THE CONTRACTOR SHALL BE RESPONSIBLE FOR OBTAINING WISDOT PERMIT DT1812 - APPLICATION/PERMIT TO WORK ON HIGHWAY RIGHT-OF-WAY, ALONG WITH ANY OTHER WISDOT PERMITS NECESSARY TO COMPLETE THE WORK WITHIN THE WEST BELTLINE HIGHWAY RIGHT-OF-WAY.



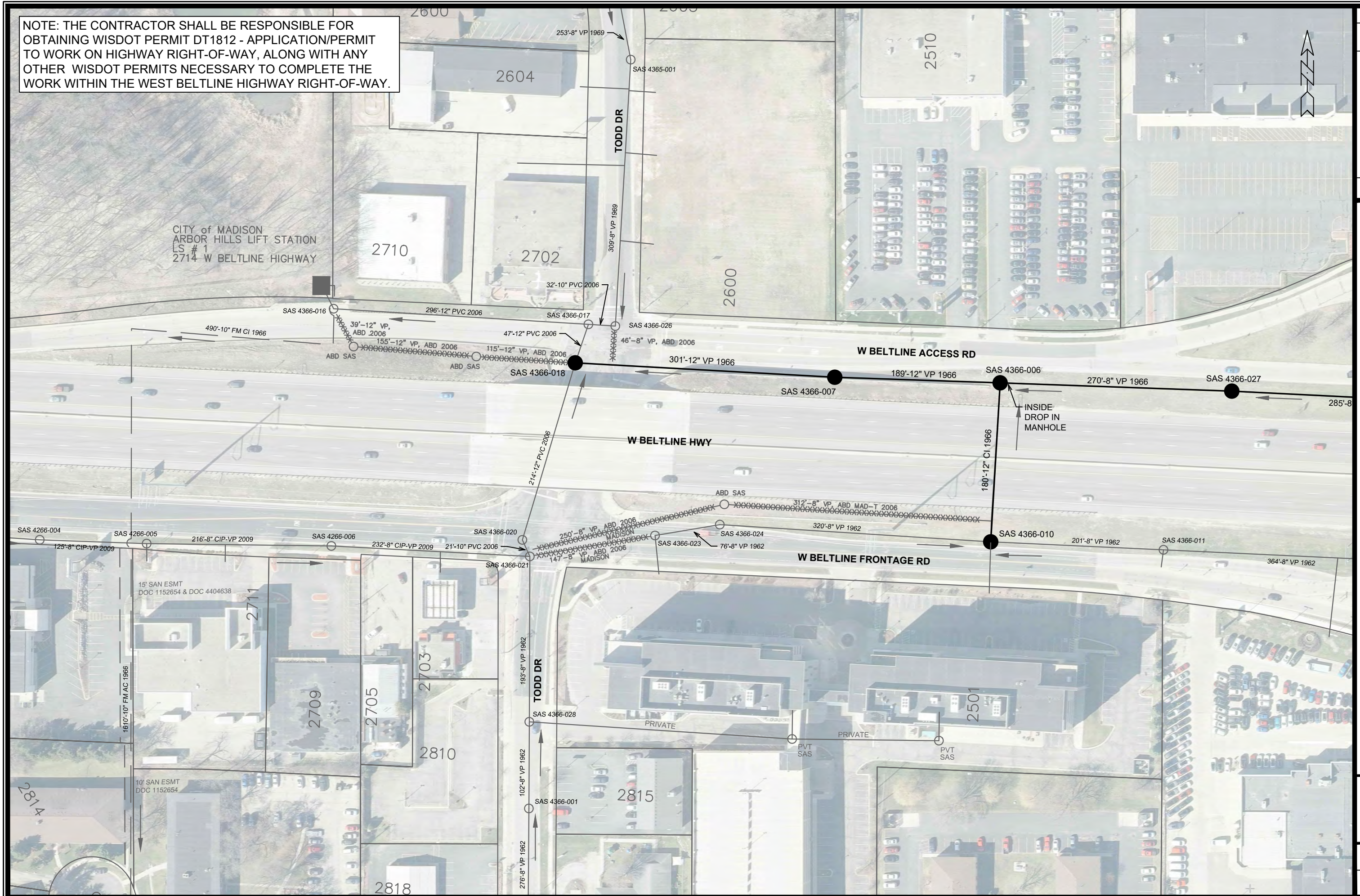
MARK	REVISION	DATE	BY
14486		21/02/2023 12:13 PM	P-10

14486
 MADISON, WI
 CIPP UV LINING REHAB OF SANITARY SEWERS EAST PHASE 1 - 2023
 CONTRACT NO: 9286

P-10 UTILITY PLAN

 14486
 P-10

NOTE: THE CONTRACTOR SHALL BE RESPONSIBLE FOR OBTAINING WISDOT PERMIT DT1812 - APPLICATION/PERMIT TO WORK ON HIGHWAY RIGHT-OF-WAY, ALONG WITH ANY OTHER WISDOT PERMITS NECESSARY TO COMPLETE THE WORK WITHIN THE WEST BELTLINE HIGHWAY RIGHT-OF-WAY.



MARK	REVISION	DATE	BY

14486
 MADISON, WI
 CONTRACT NO: 9286
 P-11 UTILITY PLAN
 CIPP UV LINING REHAB OF SANITARY SEWERS EAST PHASE 1 - 2023
 F:\Encommon\Trenchless\2023 MH2\MH14486 - CIPP UV East P1\CAD\14486 (EAST) Plans.dwg

14486
 P-11